



**PERIYAR
MANIAMMAI**
INSTITUTE OF SCIENCE & TECHNOLOGY

(Deemed to be University)
Established Under Sec. 3 of UGC Act, 1956 • NAAC Accredited

think • innovate • transform



Geo tagged Photos of the Water conservation facilities

Rainwater Harvesting Pond - (5 Lakh litres)



Vallam, Tamil Nadu, India
P3J9+2Q7, Vallam, Tamil Nadu 613403, India
Lat 10.729937°
Long 79.069739°
16/10/24 12:07 PM GMT +05:30

Rainwater Harvesting Pond - Aerial View






Roof Top - Rainwater Harvesting

 GPS Map Camera

Vallam, Tamil Nadu, India
P3J9+28G, Vallam, Tamil Nadu 613403, India
Lat 10.729819°
Long 79.068559°
16/10/24 11:09 AM GMT +05:30

 Google



Rainwater Collection Pit



Vallam, Tamil Nadu, India
P3J9+28G, Vallam, Tamil Nadu 613403, India
Lat 10.729884°
Long 79.068541°
16/10/24 11:09 AM GMT +05:30

GPS Map Camera



**Storm water
drainage**

GPS Map Camera

Vallam, Tamil Nadu, India

P3J9+5JJ, Vallam, Tamil Nadu 613403, India

Lat 10.73067°

Long 79.068765°

13/12/22 01:00 PM GMT +05:30

Google



**Storm water
Drainage**

GPS Map Camera



Vallam, Tamil Nadu, India

P3J9+5JJ, Vallam, Tamil Nadu 613403, India

Lat 10.73067°


Long 79.068765°

13/12/22 01:01 PM GMT +05:30

Bore Well



 **GPS Map Camera**



Pillayarpati, Tamil Nadu, India
P3QF+9CG, Pillayarpati, Tamil Nadu 613403, India
Lat 10.738331°
Long 79.07211°
16/10/24 12:22 PM GMT +05:30

Bore Well



GPS Map Camera

Google

Vallam, Tamil Nadu, India
P3MC+V4P, Vallam, Tamil Nadu 613403, India
Lat 10.734444°
Long 79.068966°
16/10/24 12:34 PM GMT +05:30

Sump



**P3MC+V4P, Vallam, Tamil Nadu 613403,
India**

Latitude

10.73507204°

Local 11:29:28 AM

GMT 05:59:28 AM

Longitude

79.07098308°

Altitude 10.77 meters

Thursday, 15.12.2022

Bore Well




Vallam, Tamil Nadu, India
P3M8+5R8, Vallam, Tamil Nadu 613403, India
Lat 10.732454°
Long 79.068767°
16/10/24 12:47 PM GMT +05:30

Bore Well



Bore Well



Wastewater recycling unit



Vallam, Tamil Nadu, India

P3jc+v8v, Vallam, Tamil Nadu 613403, India

Lat 10.732592° Long 79.070709°

09/01/25 01:17 PM GMT +05:30

Sprinkler Irrigation in the lawn



 **GPS Map Camera**

Vallam, Tamil Nadu, India
P3JC+V8V, Vallam, Tamil Nadu 613403, India
Lat 10.732731°
Long 79.070704°
16/10/24 12:04 PM GMT +05:30

Google

Sprinkler Irrigation in the lawn



 **GPS Map Camera**

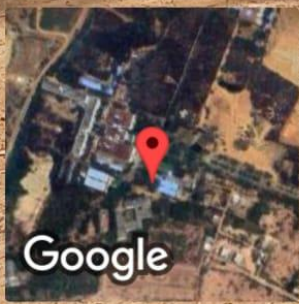


Vallam, Tamil Nadu, India
P3JC+37C, Vallam, Tamil Nadu 613403, India
Lat 10.729907°
Long 79.07029°
16/10/24 12:06 PM GMT +05:30

Sprinkler Irrigation in the lawn



 **GPS Map Camera**

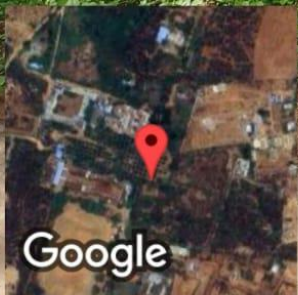


Vallam, Tamil Nadu, India
P3J9+2Q7, Vallam, Tamil Nadu 613403, India
Lat 10.72987°
Long 79.069497°
16/10/24 12:07 PM GMT +05:30

Drip Irrigation in the lawn



GPS Map Camera



Vallam, Tamil Nadu, India
P3MC+V4P, Vallam, Tamil Nadu 613403, India
Lat 10.735155°
Long 79.071459°
16/10/24 12:02 PM GMT +05:30